

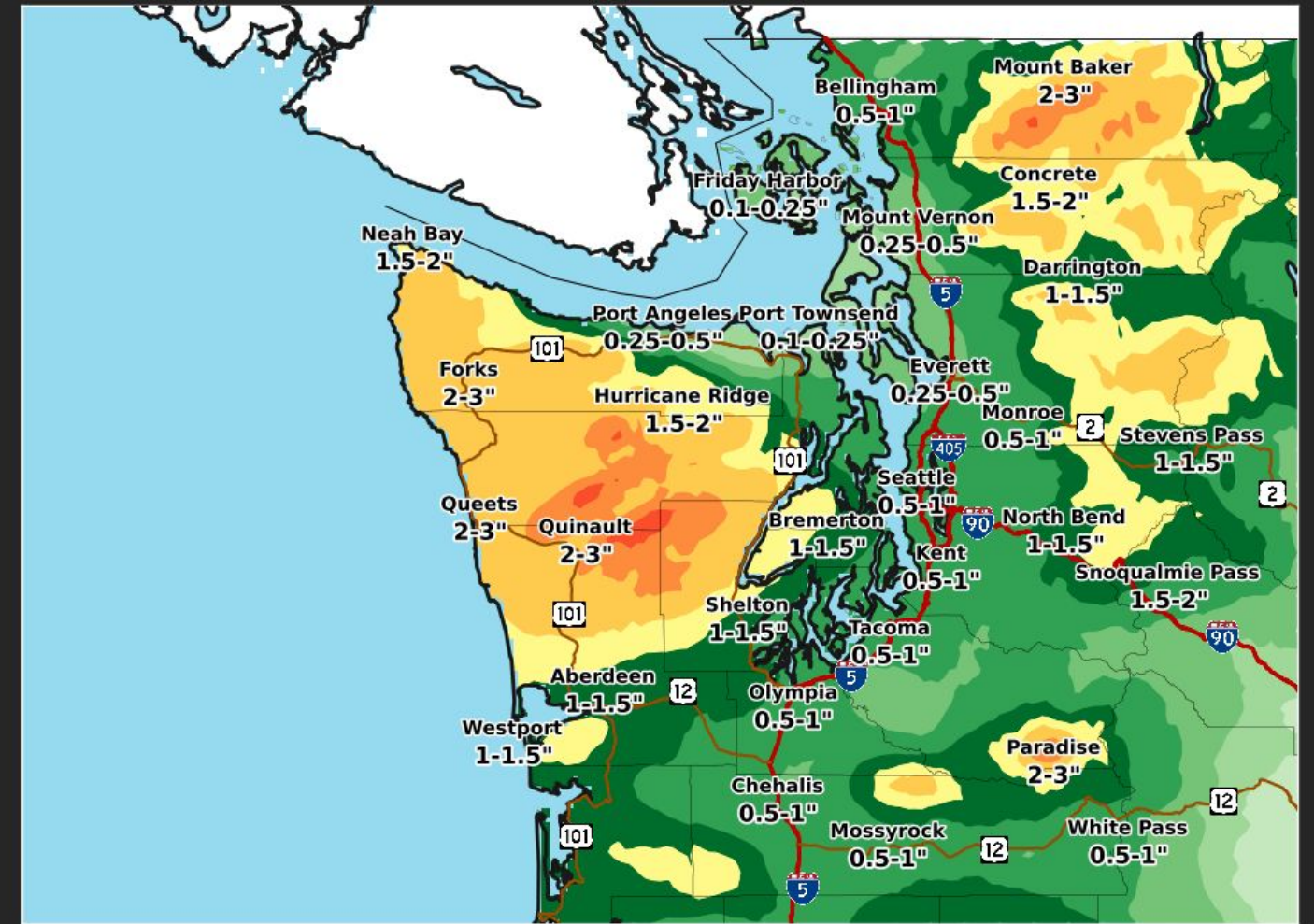

# Rain Forecast:

- **CONFIDENCE: HIGH**
- River flooding will continue along the Skokomish River and Chehalis River (Porter and Grand Mound). Renewed rises expected on other rivers. At this time, additional river flooding is not expected.
- Given recent heavy rainfall, additional roadway/urban flooding possible
- Elevated landslide threat continues

## Tuesday - Wednesday Morning

### Storm Total Precipitation

01/05/2021 04:00 AM - 01/06/2021 10:00 AM PST



Created: 01:40 AM PST 01/05/2021

weather.gov/Seattle





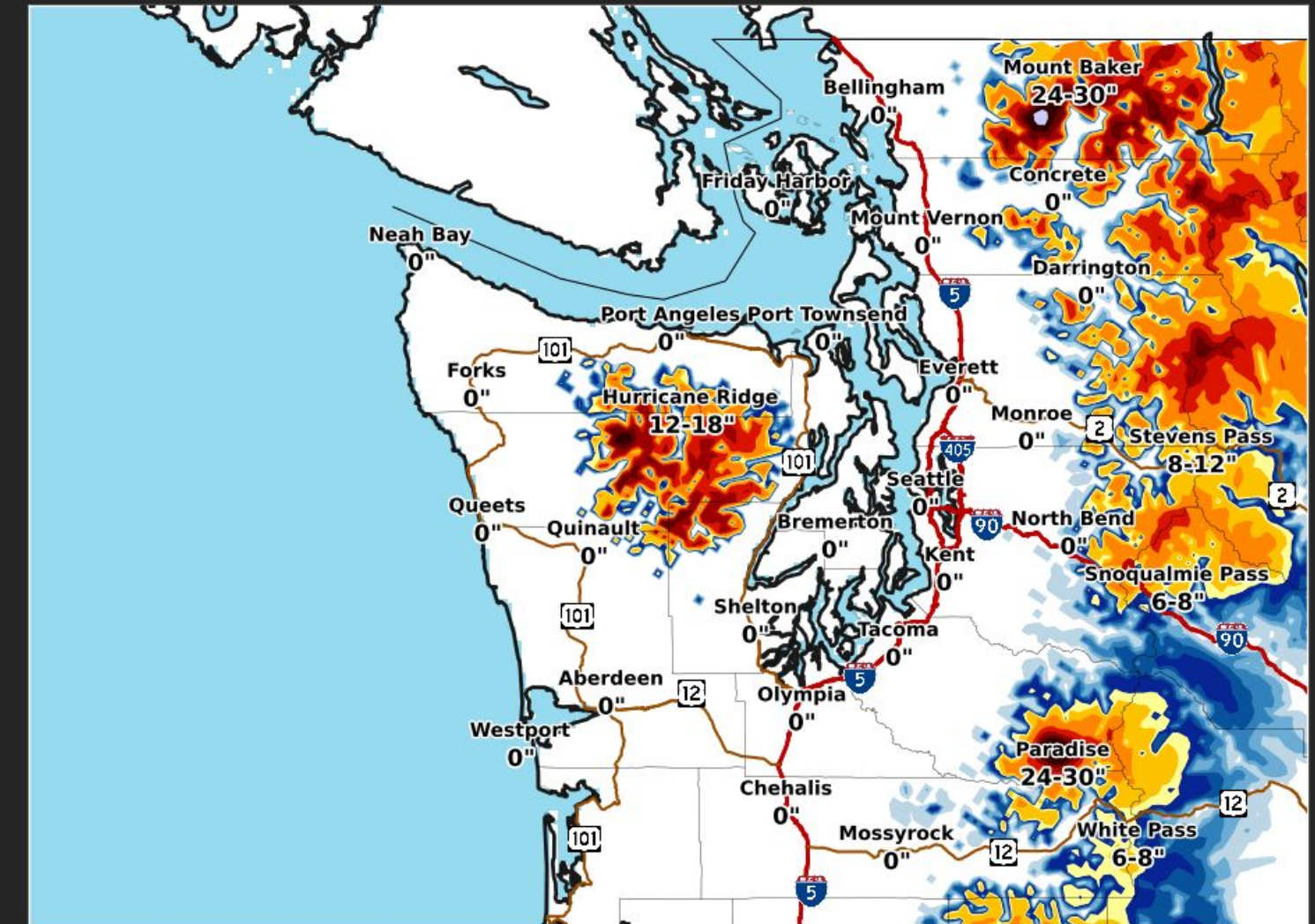
# Snow Forecast:

- **CONFIDENCE: HIGH**
- **Impacts:** Travel delays and winter driving conditions across the passes
- Snow levels 2500-3500 feet
- Dangerous avalanche conditions

## Tuesday - Wednesday Morning

### Storm Total Snow

01/05/2021 10:00 AM - 01/06/2021 10:00 AM PST



Created: 01:40 AM PST 01/05/2021

Inches

weather.gov/Seattle





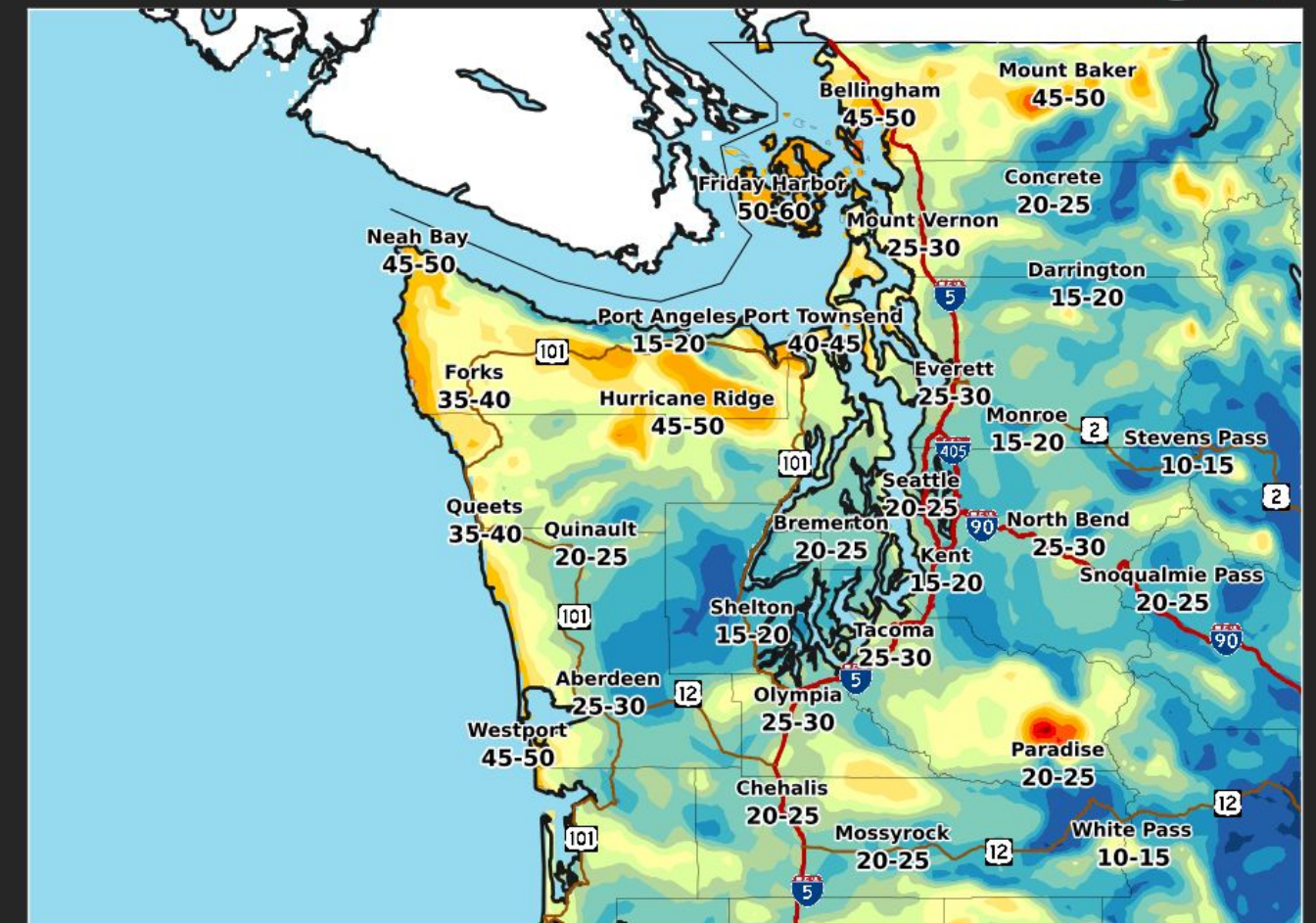
# Wind Forecast:

- **CONFIDENCE: MODERATE**
- **Direction:** Southerly
- **Timing:** Increasing this morning, strongest this afternoon, decreasing this evening
- **Strongest winds:** along the north Coast, San Juans, and western Whatcom County
- **Impacts:** Power outages and tree damage possible, especially given saturated ground

## Tuesday Morning - Evening

### Maximum Wind Gusts

01/05/2021 10:00 AM - 01/05/2021 10:00 PM PST



Created: 01:41 AM PST 01/05/2021

Speed (MPH)

weather.gov/Seattle



# DANGEROUS BEACH CONDITIONS

Tuesday along the North & Central Pacific Coast

Large Waves  
17-22 feet

Beach erosion &  
debris run-up

Gusty Winds  
30-55 mph

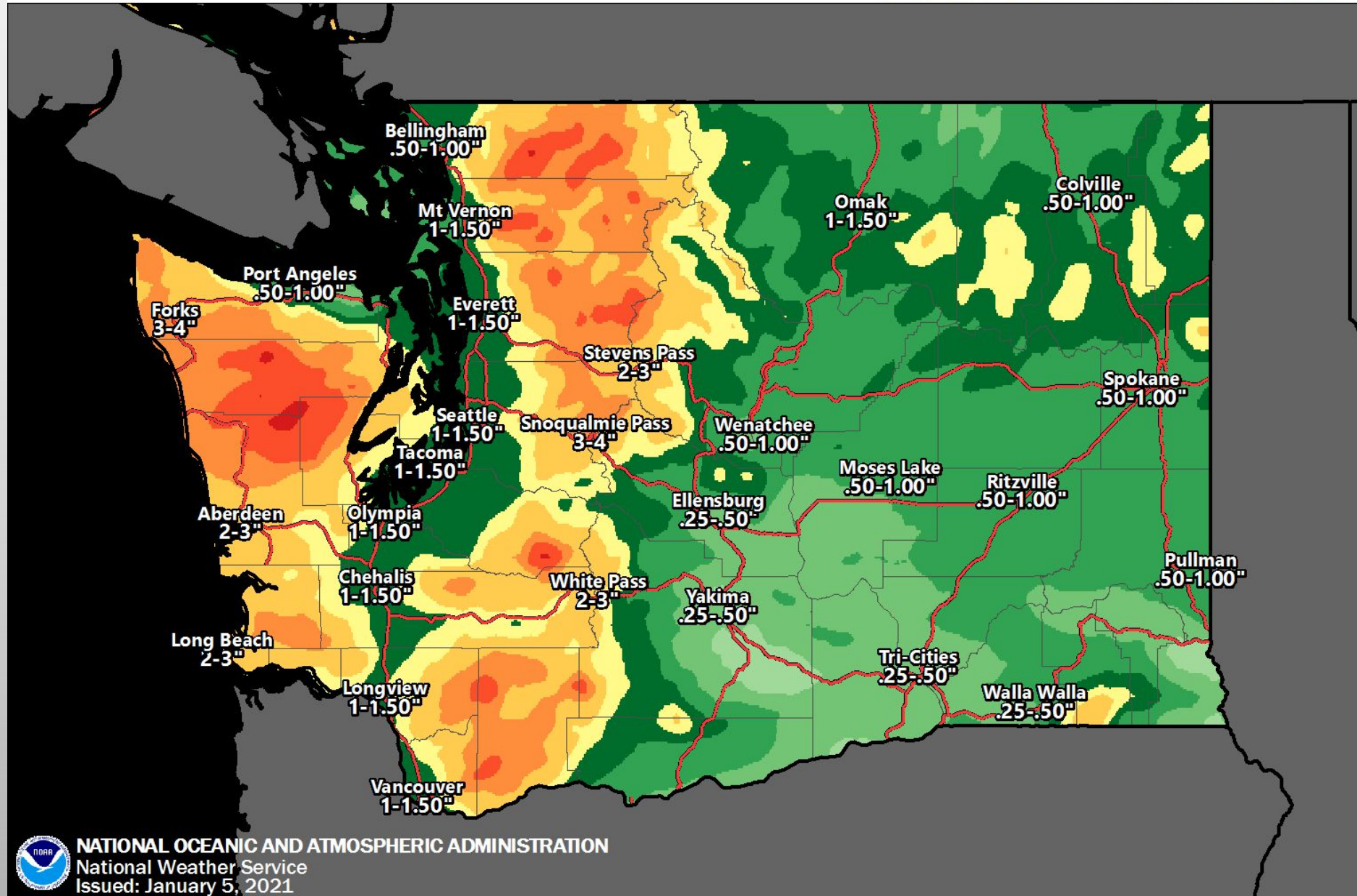
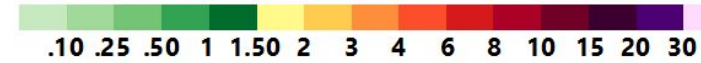




# 5 Day Precipitation Forecast

## 5-Day Total Precipitation Forecast

Through 4AM 01/09/2021





# 6-10 Day Outlook - Continued Active Weather Possible

Odds favor above average precipitation

Odds are in favor of above average temps

